


STATE OF UTAH



OFFICE OF THE LIEUTENANT GOVERNOR
CERTIFICATE OF ANNEXATION

I, GREG BELL, LIEUTENANT GOVERNOR OF THE STATE OF UTAH,
HEREBY CERTIFY THAT there has been filed in my office a notice of annexation from
PAYSON CITY, dated April 6th, 2011, complying with Section 10-2-425, Utah Code
Annotated, 1953, as amended.

NOW, THEREFORE, notice is hereby given to all whom it may concern that the
attached is a true and correct copy of the notice of annexation, referred to above, on file
with the Office of the Lieutenant Governor pertaining to PAYSON CITY, located in Utah
County, State of Utah.



IN TESTIMONY WHEREOF, I have
hereunto set my hand, and affixed the Great
Seal of the State of Utah this 10th day of
May, 2011 at Salt Lake City, Utah.

A handwritten signature in black ink, appearing to read "G Bell".

GREG BELL
Lieutenant Governor

NOTICE OF IMPENDING BOUNDARY ACTION

Notice is hereby given that a petition has been filed with the City of Payson, Utah, for the purpose of requesting annexation of a parcel of land belonging to: Raymond Loveless and Gwen Loveless (Parcel #30-050-0044, and Eleanor Loveless (Parcel #30-050-0039) containing approximately 11.49 acres.

Notice of certification was received by the Payson City Council on December 23, 2010. A copy of the complete annexation petition is available for inspection and copying at the Payson City Office, 439 @. Utah Avenue, Payson, Utah 84651, between the hours of 7:30 a.m. – 6:00 p.m., Monday through Thursday, except holidays.

Payson City may grant the petition and annex the area described in the petition, unless a written protest to the annexation petition is filed with the Utah County Boundary Commission and a copy of the protest delivered to the Payson City Recorder. The protest period will be 30 days from the date of certification and will end January 21, 2011.

Published in the Payson Chronicle: December 29, 2010
January 5, 2011
January 12, 2011

Jeanette C. Wineteer, City Recorder

ORDINANCE NUMBER 04-06-11-A

AN ORDINANCE EXTENDING THE MUNICIPAL BOUNDARIES OF PAYSON, UTAH TO INCLUDE PARCELS INCLUDED IN THE R. LOVELESS ANNEXATION, SPECIFICALLY UTAH COUNTY PARCEL NUMBERS 30-050-0039 AND 30-050-0044 AND PROVIDING AN EFFECTIVE DATE.

Preamble

WHEREAS, the Payson City Council accepted a petition for the R. Loveless Annexation for further review on December 15, 2010, pursuant to Section 10-2-403, et. seq. Utah Code Annotated, 1953, as amended, and the petition satisfied the requirements of the above-stated section; and,

WHEREAS, the petition was certified by the Payson City Recorder on December 23, 2010 and a notice was published and mailed pursuant to the requirements of Section 10-2-406, Utah Code Annotated, 1953, as amended; and,

WHEREAS, no qualified protests were filed with Payson City or Utah County pursuant to Section 10-2-407, Utah Code Annotated, 1953, as amended; and,

WHEREAS, a public hearing was held on April 6, 2011, pursuant to Section 10-2-407(3)(b)(ii), Utah Code Annotated, 1953, as amended; and,

WHEREAS, the requested petition for annexation is an unincorporated area that is contiguous to Payson City, and all the requirements of the Utah State statute in relation to annexation have been satisfied; and,

WHEREAS, the City Council determined that the annexation is a logical extension of the municipal boundaries of the City and will further the goals of the East Side Comprehensive Plan;

NOW THEREFORE, be it ordained by the City Council of Payson, Utah, that Utah County parcel numbers 30-050-0039 and 30-050-0044 also known as the R. Loveless Annexation be annexed into the corporate boundaries of Payson City. The annexed area is more fully described as follows:

Legal Description:


Commencing South 0°45'09" East 255.06 Feet Along the Section Line and East 446.69 Feet From the West Quarter Corner of Section 15, Township 9 South, Range 2 East, Salt Lake Base Meridian; Thence as Follows:

North 0°44'00" East 675.05 Feet Along the Existing City Boundary Line; Thence North 0°22'00" East 333.83 Feet Along the Existing City Boundary Line; Thence South 89°00'00" East 693.54 Feet; Thence South 1°27'00" West 333.21 Feet; Thence North 88°33'08" West 233.40 Feet; Thence South 0°09'26" West 522.48 Feet; Thence South 0°28'03" West 61.98 Feet; Thence South 78°45'00" West 450.18 Feet; Thence North 81°42'00" West 19.19 Feet to the Point of Beginning. Affecting 11.909 acres

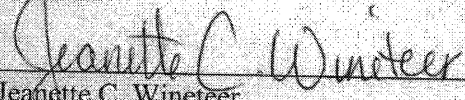
Basis of Bearing = Utah Coordinate Bearings, Central Zone.

This Ordinance shall take effect immediately upon its passage by the Payson City Council and subsequent publication in the Payson Chronicle, a newspaper published in Payson City, and shall be recorded in the Ordinance book of Payson City, together with proof of publication thereof.

PASSED and ORDAINED this 6th day of April, 2011.

By 
Richard D. Moore
Mayor of Payson City

ATTEST:


Jeanette C. Wineteer
Payson City Recorder



